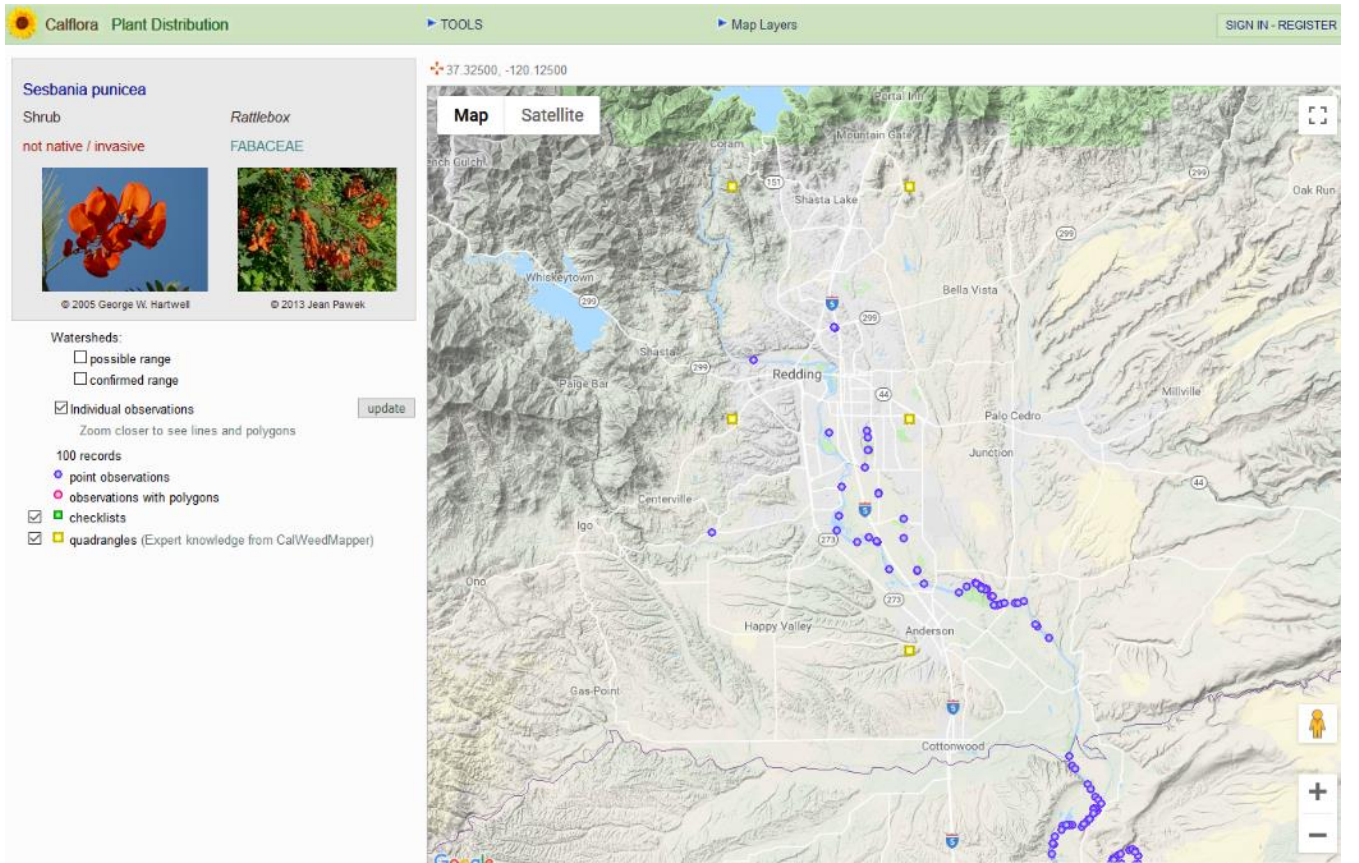
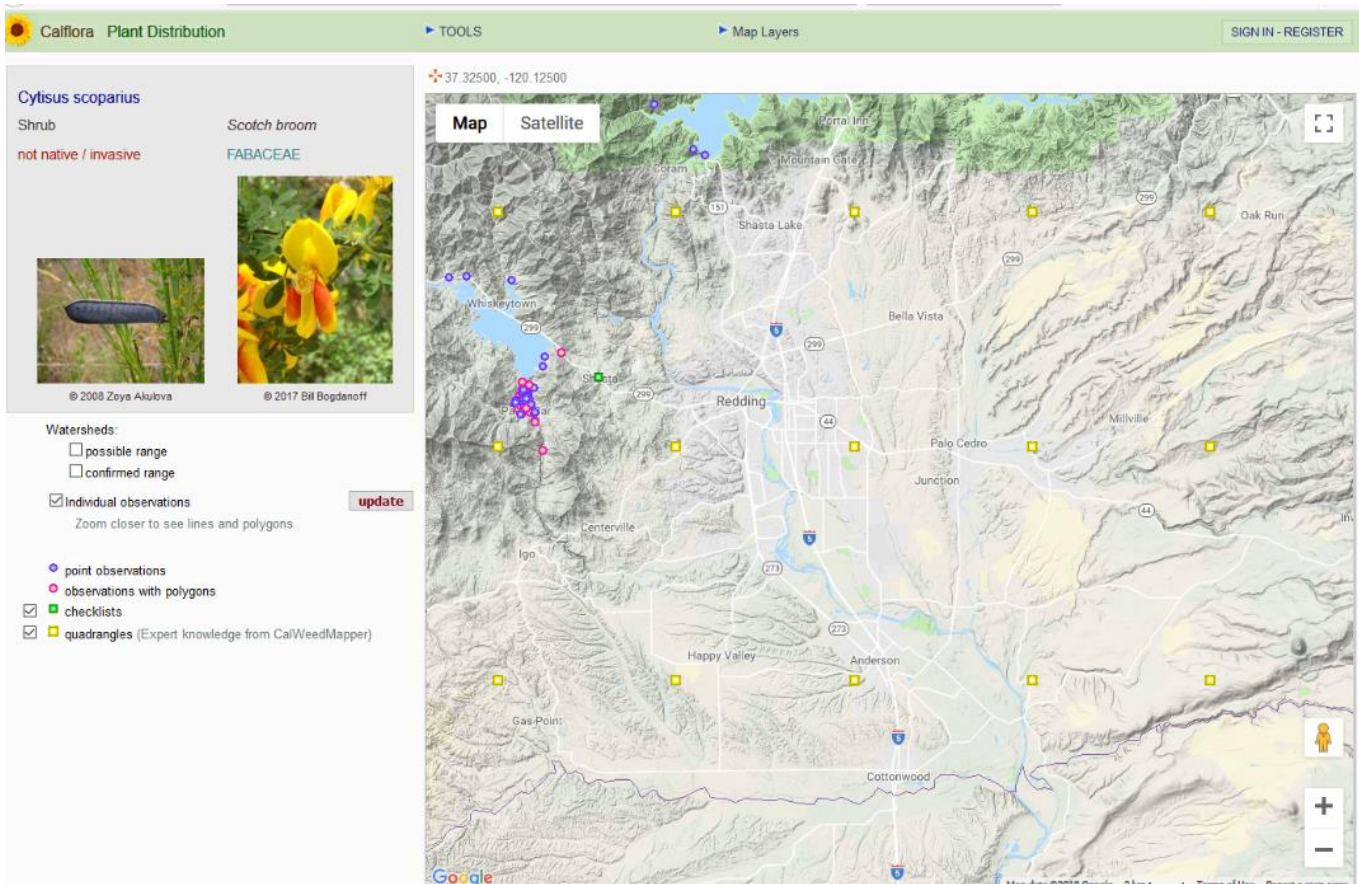




Appendix 1: Calflora (<https://www.calflora.org/>) distribution data for target invasive non-native plant species.



Ailanthus altissima
 Tree
 not native / invasive
 Tree of heaven
 SIMAROUBACEAE

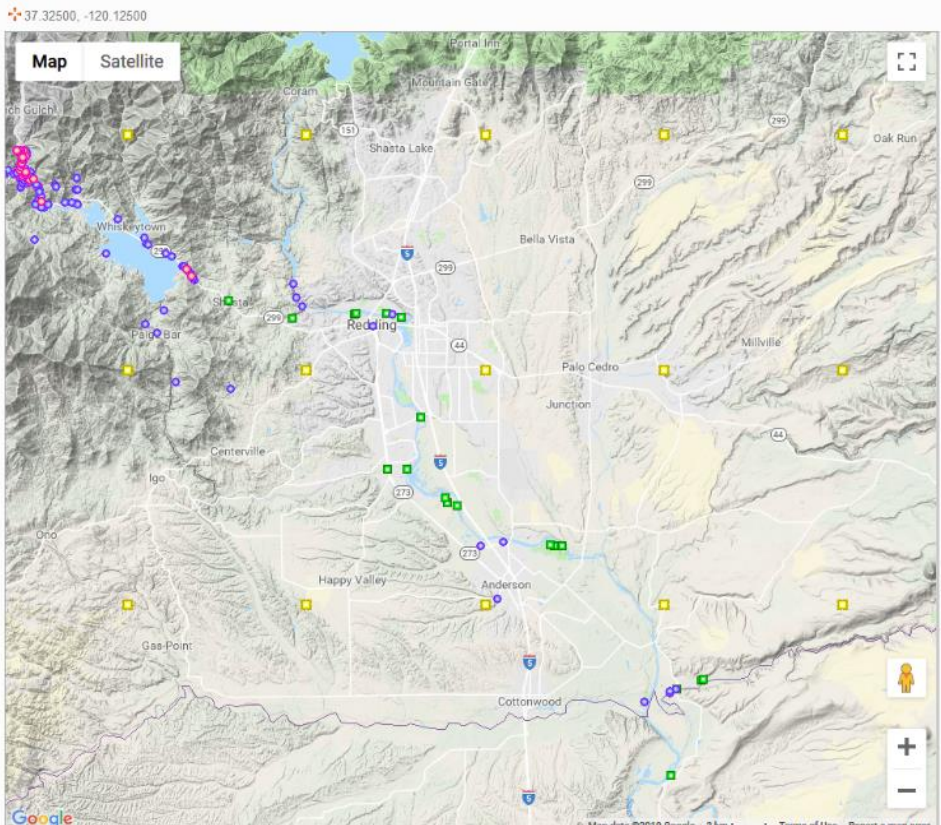



© 2014 Dr. Amadej Trnkoczy © 2013 Neal Kramer



Watersheds:
 possible range
 confirmed range
 Individual observations
 Zoom closer to see lines and polygons

200 records
 point observations
 observations with polygons
 checklists
 quadrangles (Expert knowledge from CalWeedMapper)

update



Robinia pseudoacacia
 Tree
 not native / invasive
 Black locust
 FABACEAE

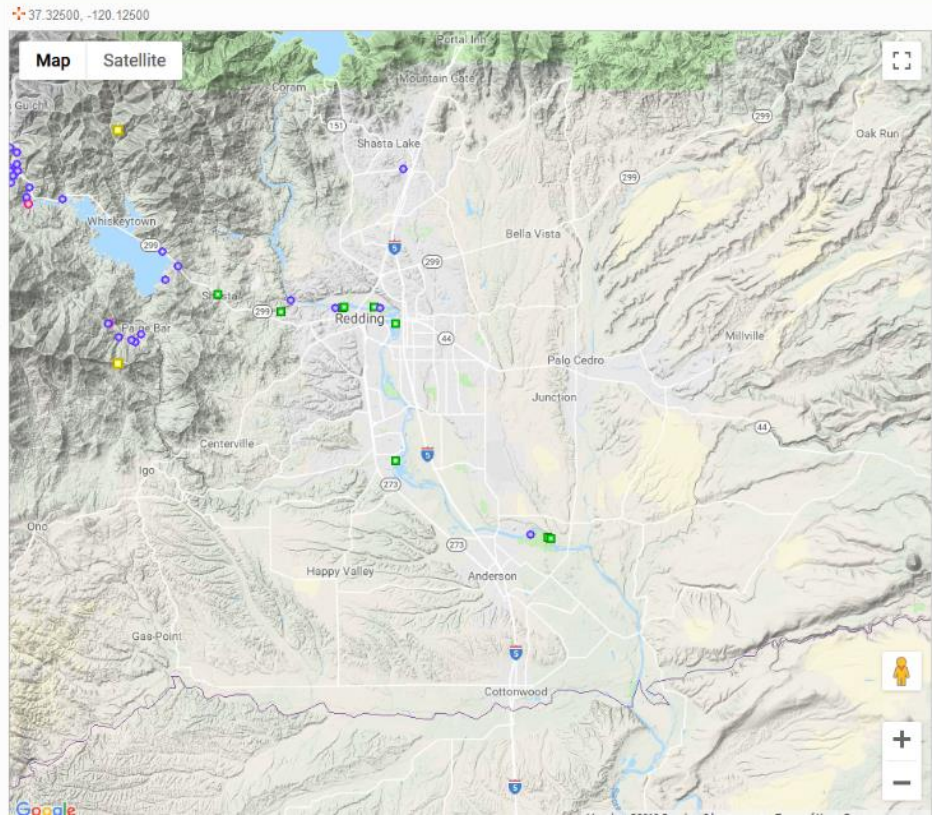



© 2008 Keir Morse © 2012 Orrin Winton

Watersheds:
 possible range
 confirmed range
 Individual observations
 Zoom closer to see lines and polygons



40 records
 point observations
 observations with polygons
 checklists
 quadrangles (Expert knowledge from CalWeedMapper)

update



Cortaderia selloana
 Perennial grass
 not native / invasive

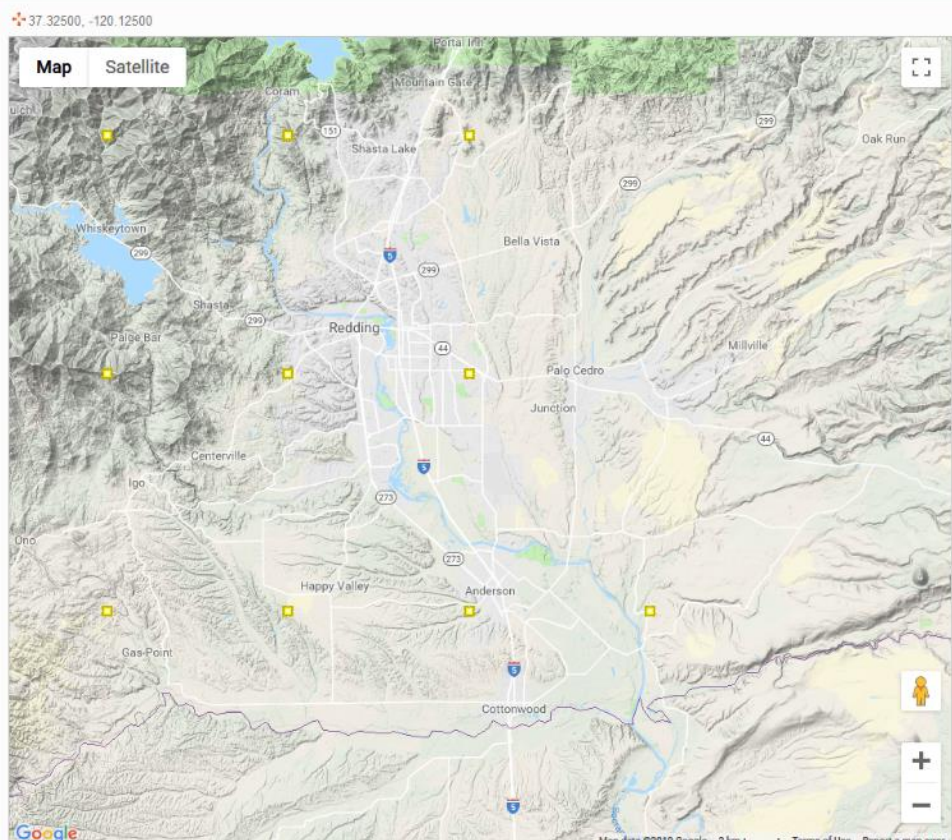
Pampas grass
 POACEAE

© 2008 Neal Kramer © 2018 Jamie Flagg



Watersheds:
 possible range
 confirmed range
 Individual observations update
 Zoom closer to see lines and polygons

10 records
 point observations
 observations with polygons
 checklists
 quadrangles (Expert knowledge from CalWeedMapper)



Tamarix ramosissima
 Tree, Shrub
 not native / invasive

Tamarisk
 TAMARICACEAE

© 2017 Barbara Boethling © 2017 Barbara Boethling

Watersheds:
 possible range
 confirmed range
 Individual observations update
 Zoom closer to see lines and polygons

8 records
 point observations
 observations with polygons
 checklists
 quadrangles (Expert knowledge from CalWeedMapper)

